






2019  
MERCER  
ISLAND  
HALF  
10K | 5K | Kids' Dash



# Cyclist Route Advice

## HALF MARATHON March 24, 2019

Cyclists wishing to circumnavigate the Island are strongly encouraged to avoid the times listed below. If they must ride at these times, please ride in the counterclockwise direction during the event. This is a better option but will not prevent minor detours and delays in some areas during peak run hours.

-  East/West Bike Trail will be closed intermittently during peak run times March 23, 2014 from 7:45 am to 10:45 am. Please plan on using an alternate route during those times.
-  SE 24th St will be closed to all vehicular traffic, including bicycles, between 78th Ave SE & 84th Ave SE from 7:00am to 1:00pm.
-  The southbound lane of East Mercer Way will be closed to all vehicles, including bicycles, from Mercerwood Dr to SE 70th St from 9:00am - 11:00am.
-  East Mercer Way southbound, West Mercer Way northbound, and North Mercer Way eastbound will be very congested with runners and walkers from 8:00 am until 11:30 am.
-  To cross the north end of the island with the least delays use Mercerwood Dr and SE 40th St then head back into the town center and get on North Mercer Way Westbound at 76th Ave SE. **Do not attempt to go north on West Mercer Way or get on the bike trail at Shorewood Dr.** To contact us with questions go to [mercerislandhalf.com](http://mercerislandhalf.com).

**Thank you cyclists for  
your understanding and  
help during this important  
charity fundraiser!**

No access to Bike  
Trail during event

